# HIGHWAY BRIDGE
ON
COLTON AVENUE
AT
# LYTLE CREEK
SAN BERNARDINO COUNTY : CALIFORNIA

APRIL 1936 ALL SCALES AS SHOWN

DESIGNED BY - OFFICE OF COUNTY SURVEYOR
H.L. WAY COUNTY SURVEYOR
J.P. KEMMERER DEP. CO. SUR.

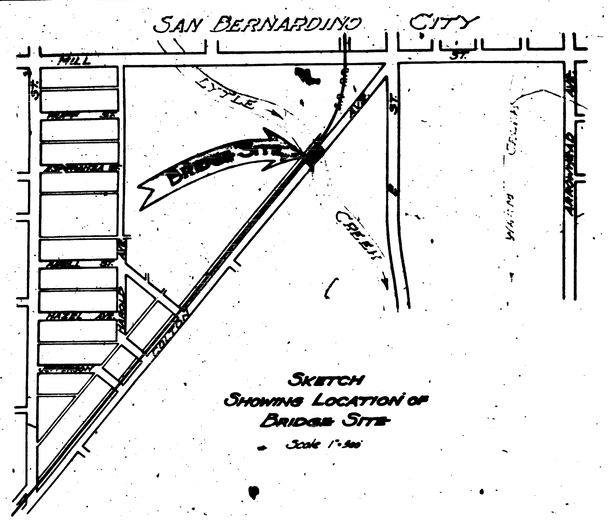


SKETCH
SHOWING LOCATION OF
BRIDGE SITE
Scale 1"=800'

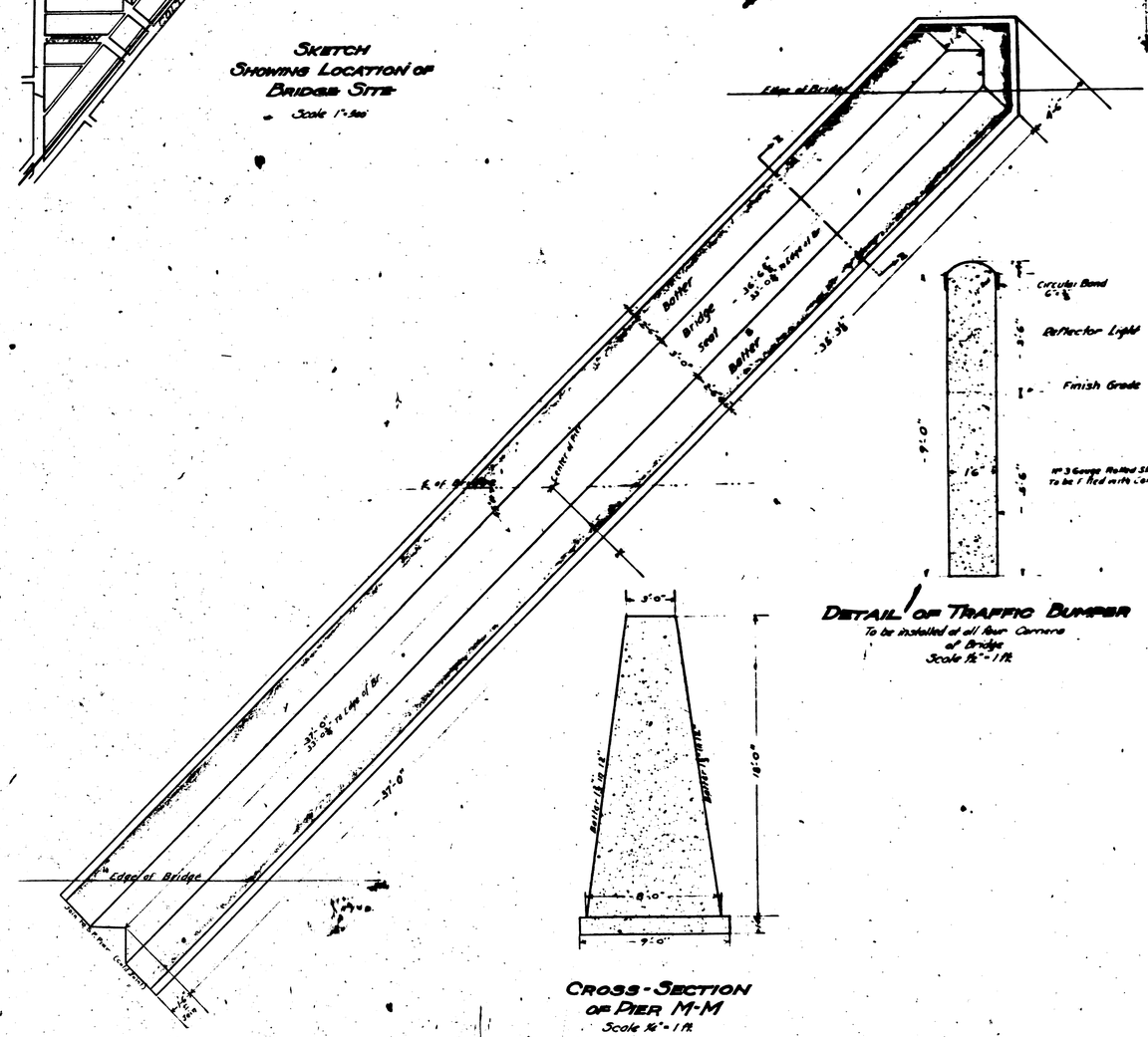


PLAN OF PIER
Scale 1/4"=1 ft.




CROSS-SECTION
OF PIER M-M
Scale 1/4"=1 ft.

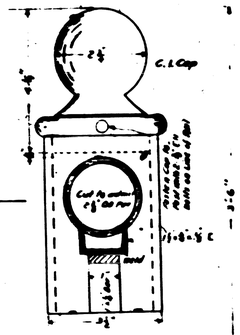


POST DETAIL
Scale 1/2"=1 ft.

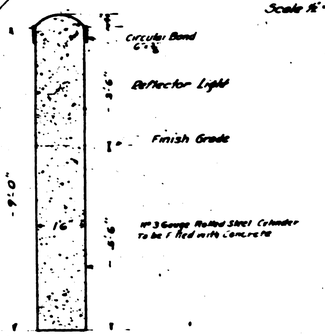


DETAIL OF TRAFFIC BUMPER
To be installed at all four Corners
of Bridge
Scale 1/2"=1 ft.

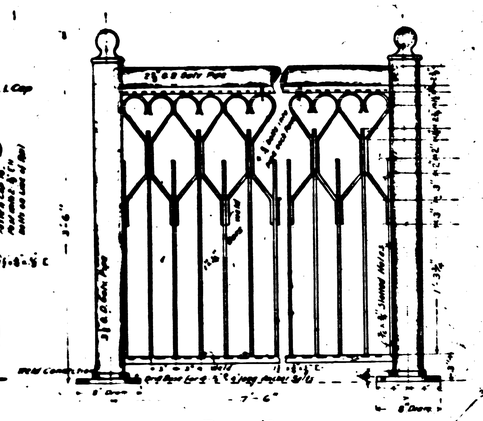


RAIL PANEL
Scale 1/2"=1 ft.

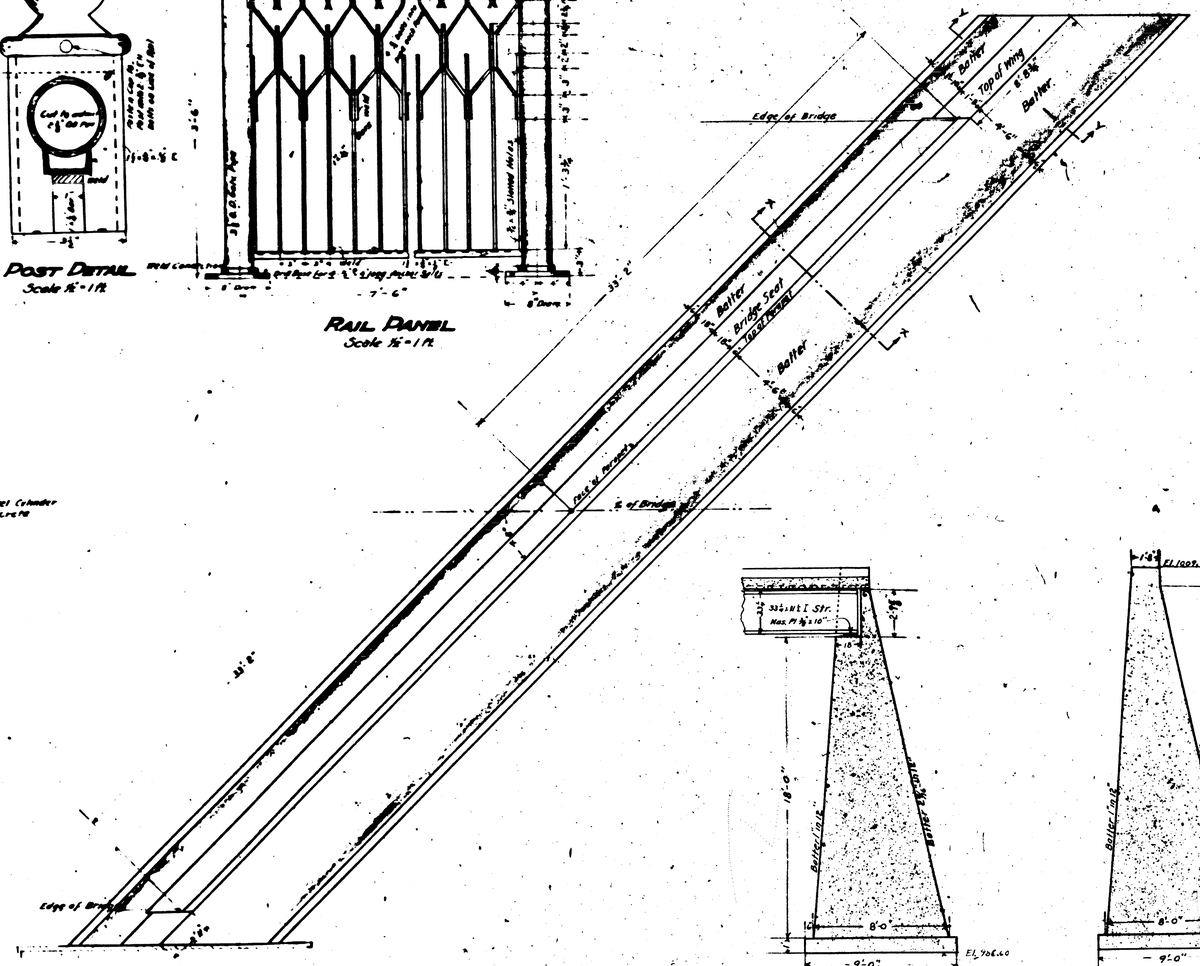


PLAN OF ABUTMENT No. 2
Scale 1/4"=1 ft.




CROSS-SECTION
OF ABUTMENT X-X
Scale 1/4"=1 ft.

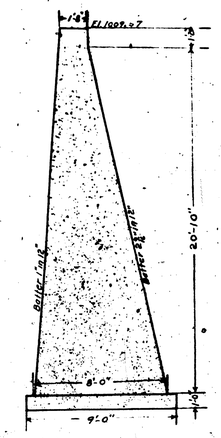


CROSS-SECTION
OF WING Y-Y
Scale 1/4"=1 ft.